



















Focus Areas LAEI 2013 in Islington


Legend


 FocusAreas


NO₂ (µg/m³)


	< 16
	16 - 19
	19 - 22
	22 - 25
	25 - 28
	28 - 31
	31 - 34
	34 - 37
	37 - 40
	40 - 43
	43 - 55
	55 - 58
	58 - 73
	73 - 76
	76 - 97
	> 97


 Limit

 Borough boundary

 A1 Holloway Road from Highbury to Archway

 Angel Town Centre

 Seven Sisters Road at Finsbury Park

 King's Cross / Caledonian Road area